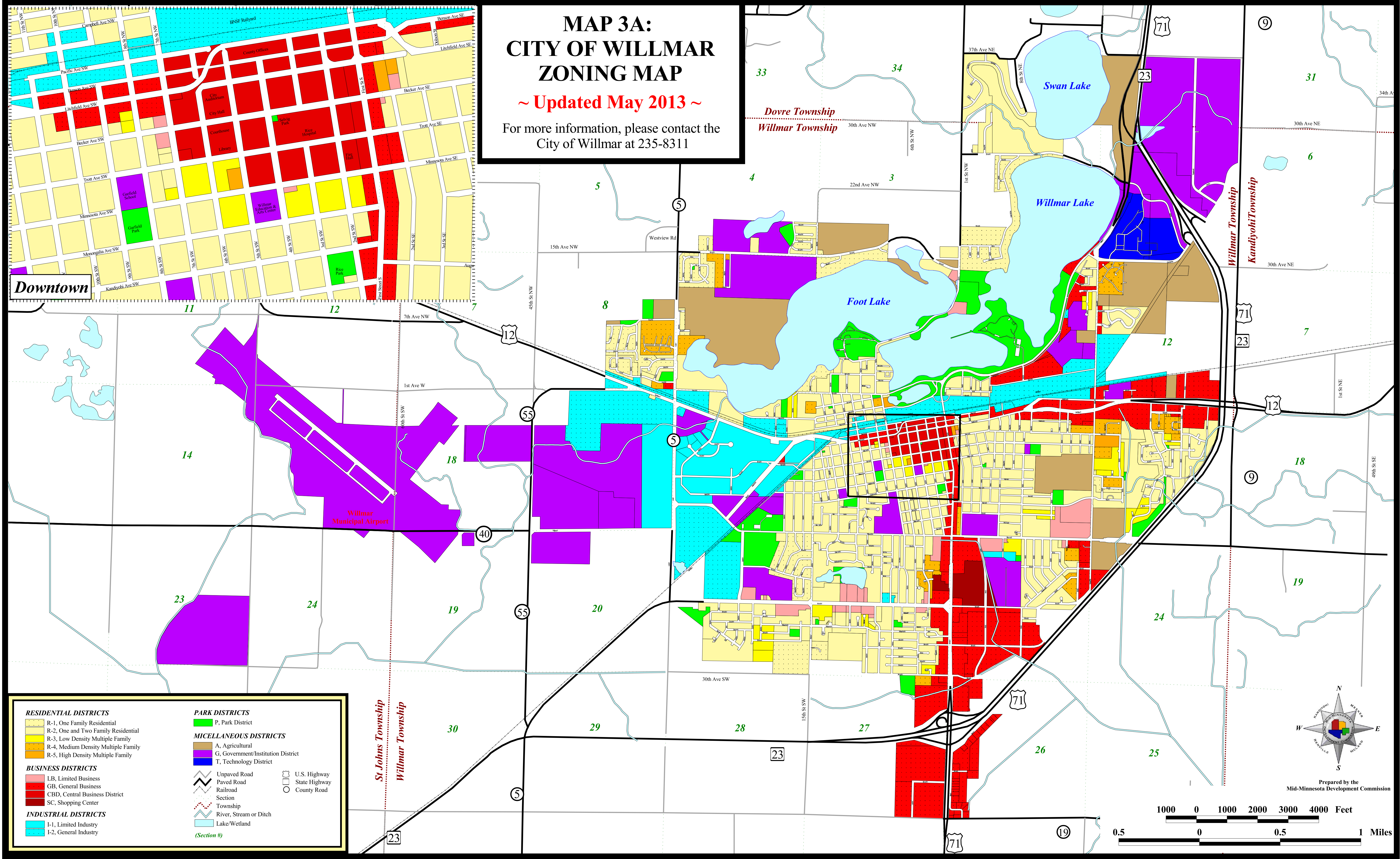


MAP 3A: CITY OF WILLMAR ZONING MAP

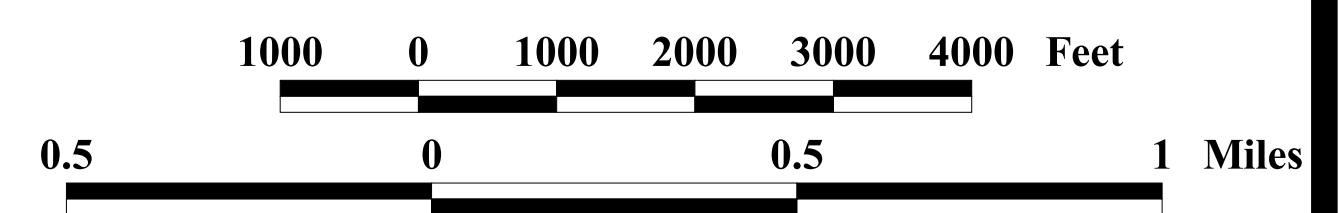
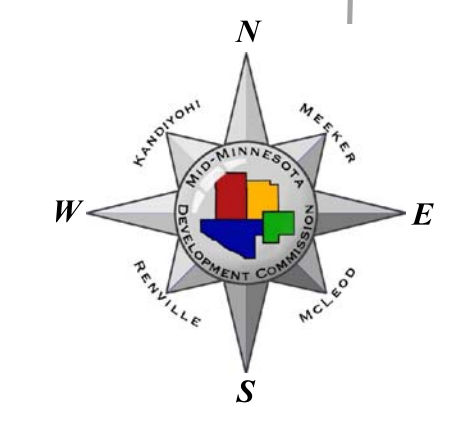
~ Updated May 2013 ~

For more information, please contact the
City of Willmar at 235-8311



Downtown

RESIDENTIAL DISTRICTS		PARK DISTRICTS	
R-1, One Family Residential	P, Park District		
R-2, One and Two Family Residential	MICELLANEOUS DISTRICTS		
R-3, Low Density Multiple Family	A, Agricultural	Unpaved Road	U.S. Highway
R-4, Medium Density Multiple Family	G, Government/Institution District	Paved Road	State Highway
R-5, High Density Multiple Family	T, Technology District	Railroad	County Road
BUSINESS DISTRICTS		Section	
LB, Limited Business	Township	River, Stream or Ditch	
GB, General Business	Lake/Wetland		
CBD, Central Business District			
SC, Shopping Center			
INDUSTRIAL DISTRICTS			
I-1, Limited Industry			
I-2, General Industry			



Prepared by the
Mid-Minnesota Development Commission